

## II CADS PIPELINE SURVEY SERVICES

CADS has extensive experience providing Pipeline Survey Services in Australia and abroad.





CADS helps pipeline teams meet their potential in efficiency and productivity.

Our services extend from project start to completion, including initial definition of ROW through to construction and rehabilitation.

The CADS pipeline teams are highly experienced and dedicated pipeline professionals, bringing technical know-how and capability to your project.

**CADS ARE THE PIPELINE SPECIALISTS YOU CAN RELY ON.**

## II CONTACT US

-  | 1300 **CADS WA** or +61 (0) 8 9375 1859
-  | +61 (0) 8 9463 7822
-  | [www.cadssurvey.com.au](http://www.cadssurvey.com.au)
-  | 72 Boulder Road, Malaga WA 6090
-  | PO BOX 2464, Malaga WA 6944




Quality  
ISO 9001  
 SAI GLOBAL



Health & Safety  
OHSAS 18001  
 SAI GLOBAL



Environment  
ISO 14001  
 SAI GLOBAL



## TEAM EXPERIENCE

- II Fortescue River Gas Pipeline, **WA**
- II Rio Tinto Coastal Waters Project, **Pannawonica, WA**
- II Wolliebee Creek to Glebe Weir Pipeline, **Wandoan, QLD**
- II QCLNG Trunklines, **Dalby, QLD**
- II Citic Pacific Mining, Sino Iron, **Karratha, WA**
- II Young to Wagga Wagga Pipeline, **NSW**
- II DBNGP Stage 5B Pipeline, **WA**
- II High Sulfur Tailing Concentrate Pipeline, **PNG**
- II Yate Water Pipeline for Goro Nickel, **NEW CALEDONIA**

## OUR TEAM • YOUR TEAM

The CADS Difference is how we work. We work with you, as part of your team.

**YOUR SUCCESS BECOMES OUR SUCCESS.**

## II CADS PIPELINE SERVICES

- II ROW Assistance
- II Design / Set Out
- II Machine Control
- II Pipe Lay Construction
- II Roping / Bending / Crossings
- II As-Built / GIS Reporting
- II Rehabilitation

## TECHNOLOGY

Utilising the latest in Survey instruments, GPS and Survey Software, CADS highly trained surveyors continuously develop new and innovative systems of work to increase productivity and safety.

### These include:

- II RTK GNSS (Real Time Kinematic Global Navigation Satellite System)
- II Robotic Total Stations
- II Tablets - Loaded with Project Documentation
- II Vehicle Mounted GPS
- II Satellite Phone and EPIRB's

*"CADS provides clients with experienced professionals who are highly skilled, innovative and proactive. We will ensure your Pipeline Project can be completed on time, safely and on budget."*

**JEREMY ROWLES** Pipeline Division Manager