

II CADS HYDROGRAPHIC SURVEY

CADS provides a range of expert Hydrographic Survey services.






Our precise and reliable hydrographic survey techniques have been utilised on major projects all over the world in challenging and remote locations.

Our dedicated hydrographic surveyors have extensive experience in reconnaissance, pre / post dredge, environmental, offshore and maritime construction services.

At CADS, we can detect an object as small as 100mm and position an object as large as a 5-storey office block within 100mm in near shore conditions.

FOR ACCURATE AND PRECISE INFORMATION, DELIVERED ON-TIME AND ON-BUDGET, LET CADS SERVICE ALL YOUR HYDROGRAPHIC NEEDS.


II CONTACT US

-  | 1300 **CADS WA** or +61 (0) 8 9375 1859
-  | +61 (0) 8 9463 7822
-  | www.cadssurvey.com.au
-  | 72 Boulder Road, Malaga WA 6090
-  | PO BOX 2464, Malaga WA 6944




Quality
ISO 9001




Health & Safety
OHSAS 18001




Environment
ISO 14001

TEAM EXPERIENCE

- II Artificial island construction Palm Island (Jumeirah), **Dubai, UAE**
- II Pipeline trench and pipe-lay 34km shallow water, **Island of Sakhalinsk, Russia**
- II Capital dredging 12km², **Port of Suape, Brazil**
- II Breakwater and wreck removal 4km, **Barcelona, Spain**
- II Four artificial islands and port construction inside Zakum Oil Field, **Abu Dhabi, UAE**
- II Land expansion 25km², **Tuas View, Singapore**
- II Outfall construction, **Inverness, Scotland**

II CADS HYDROGRAPHIC SURVEY SERVICES

High Accuracy 3D Bathymetry and Inspection / Dredging, Marina and Port Consultancy / Seabed & Sub Bottom Soil Investigation / Environmental Surveys (Current / Sedimentation / Benthic) / Wreck and Object Detection / Underwater Construction Support - Pipe & Cable Lay, Dredging, Recovery

TECHNOLOGY

Fully equipped Class C survey boats / State-of-art equipment

APPLICATIONS

Hydrographic Services

High precision recon and pre-construction surveys for environmental monitoring, volume of work calculations, feasibility and navigational depth studies, independent pre / post dredge surveys, river training and coastal erosion mapping, underwater objects, wrecks / obstructions

Hydrographic Construction Support

Progress surveys and monitoring for dredging, subsea rock / concrete modules and placement, offshore structures, beach pull landings and pipe laying

Offshore Module / Rig Positioning Services

Monitoring modules, caissons and rigs, precision position offshore structures and topsides

Installation on Offshore Construction Vessels

Maintenance and support for monitoring construction and dredging process / Installation solutions for excavator, construction crane barge, cutter dredge, hopper dredge and rock dumping vessels / Independent

advice on hardware, equipment and software

"Our hydrographic survey team are all highly experienced professionals who enjoy what they do and enjoy doing the job well. Talk to us to get the very best service for all your hydrographic needs."

ERIC FREMOUW

Hydrographic Division Manager

OUR TEAM • YOUR TEAM

The CADS Difference is how we work. We work with you, as part of your team.

YOUR SUCCESS BECOMES OUR SUCCESS.